SHARROW AND BIKE LANE MARKING EXHIBIT
BELTWAY PLAZA

PRELIMINARY NOT FOR CONSTRUCTION

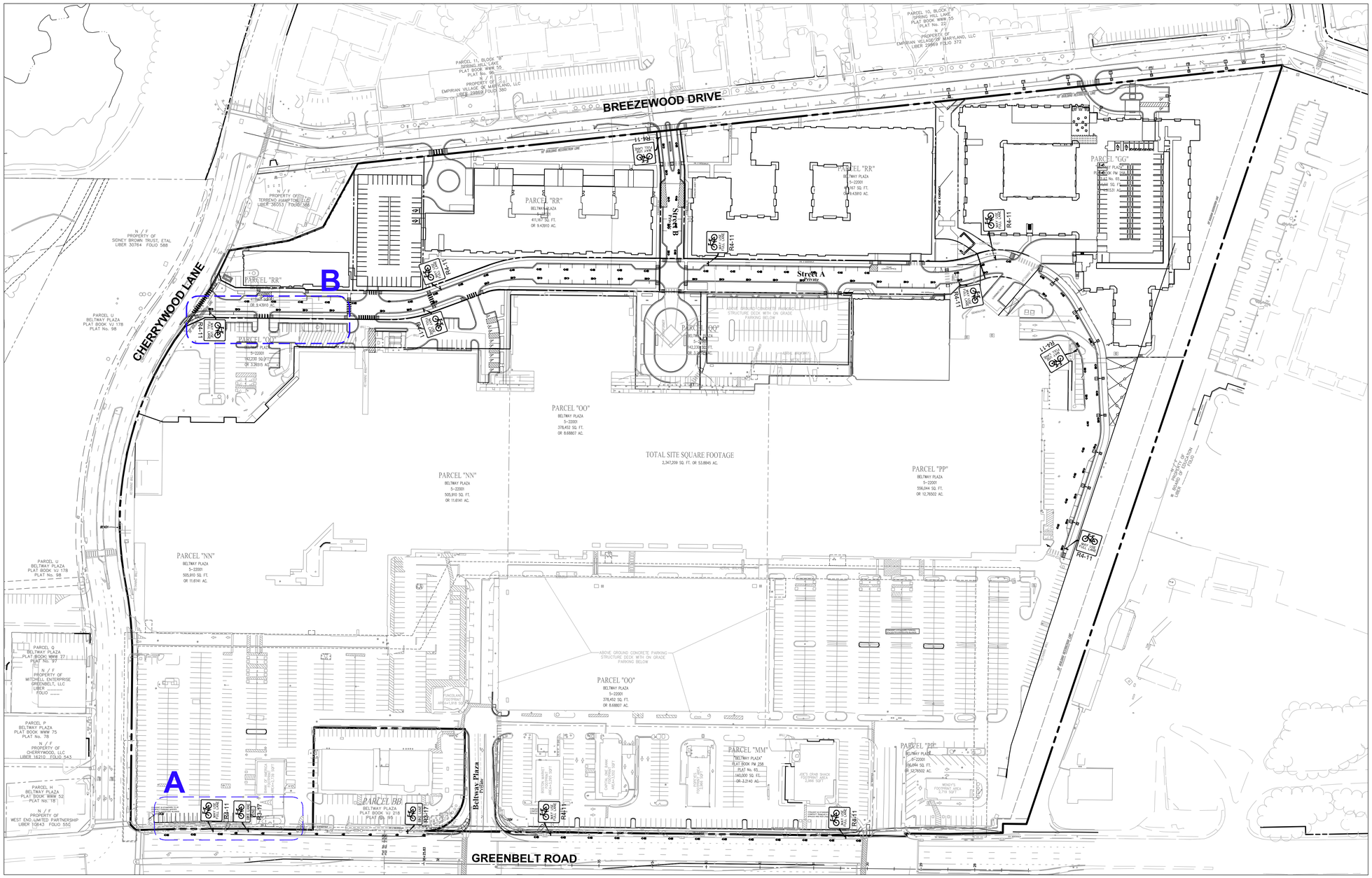

SHARROW STREET SIGNAGE & PAVEMENT MARKINGS

R4-11

BIKE LANE STREET SIGNAGE & PAVEMENT MARKINGS

R3-17

Figure 9C-9. Shared Lane Marking

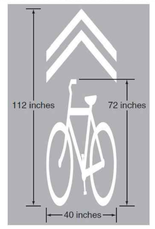

A - Bike Symbol

*ARROW IS OPTIONAL

SPACING IS EVERY 50' AS SHOWN, SUBJECT TO REVIEW AND APPROVAL BY THE CITY OF GREENBELT OR STATE HIGHWAY ADMINISTRATION, AS APPROPRIATE

A

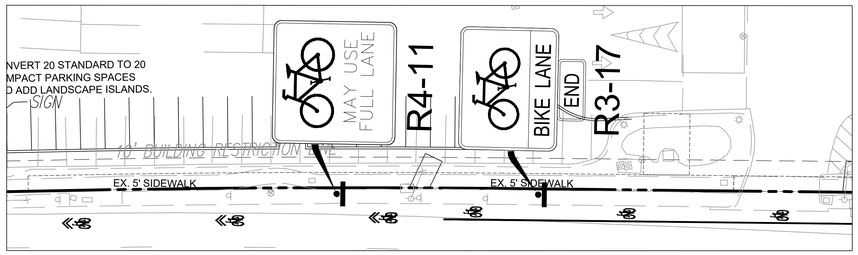

B

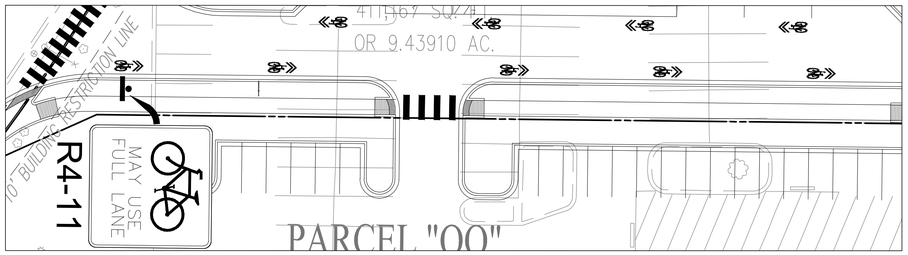

NORTH

REVISION	DATE	REVISION	DATE	REVISION	DATE

Owner/Developer:

GB Mall Limited Partnership c/o Quantum Co.
The Quantum Building
4912 Del Ray Avenue
Bethesda, MD 20814

BELTWAY PLAZA PHASE 1A

ELECTION DISTRICT No. 21
PRINCE GEORGE'S COUNTY, MARYLAND
TAX MAP 26, 34 GRID A1, A4, B1, B4, C4
200 FOOT MAP 210NE05, 210NE06, 211NE05, 211NE06

RODGERS CONSULTING
1101 Mercantile Lane, Suite 280, Largo, Maryland 20774
Ph: 301.948.4700 Fx: 301.948.6256 www.rodgers.com

	BY	DATE
BASE DATA	CADD	--/--/----
DESIGNED	--	--/--/----
DRAWN	--	--/--/----
REVIEWED	CH	--/--/----
RODGERS CONTACT: NAT BALLARD		

RELEASE FOR
BY_____ DATE _____

SHARROW AND BIKE LANE MARKING EXHIBIT

SCALE: 1" = 80'
JOB No. 1287A1
DATE: JULY 2021
SHEET No. OF

N:\MD-Prince Georges\Beltway Plaza\autocad\Exhibits\Sharrow Exhibit\Sharrow Exhibit.dwg